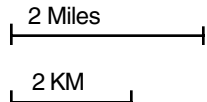


Mag 12.00  
Fri Oct 19 20:35 2012

Scale 1:125,000 (at center)



Local Road

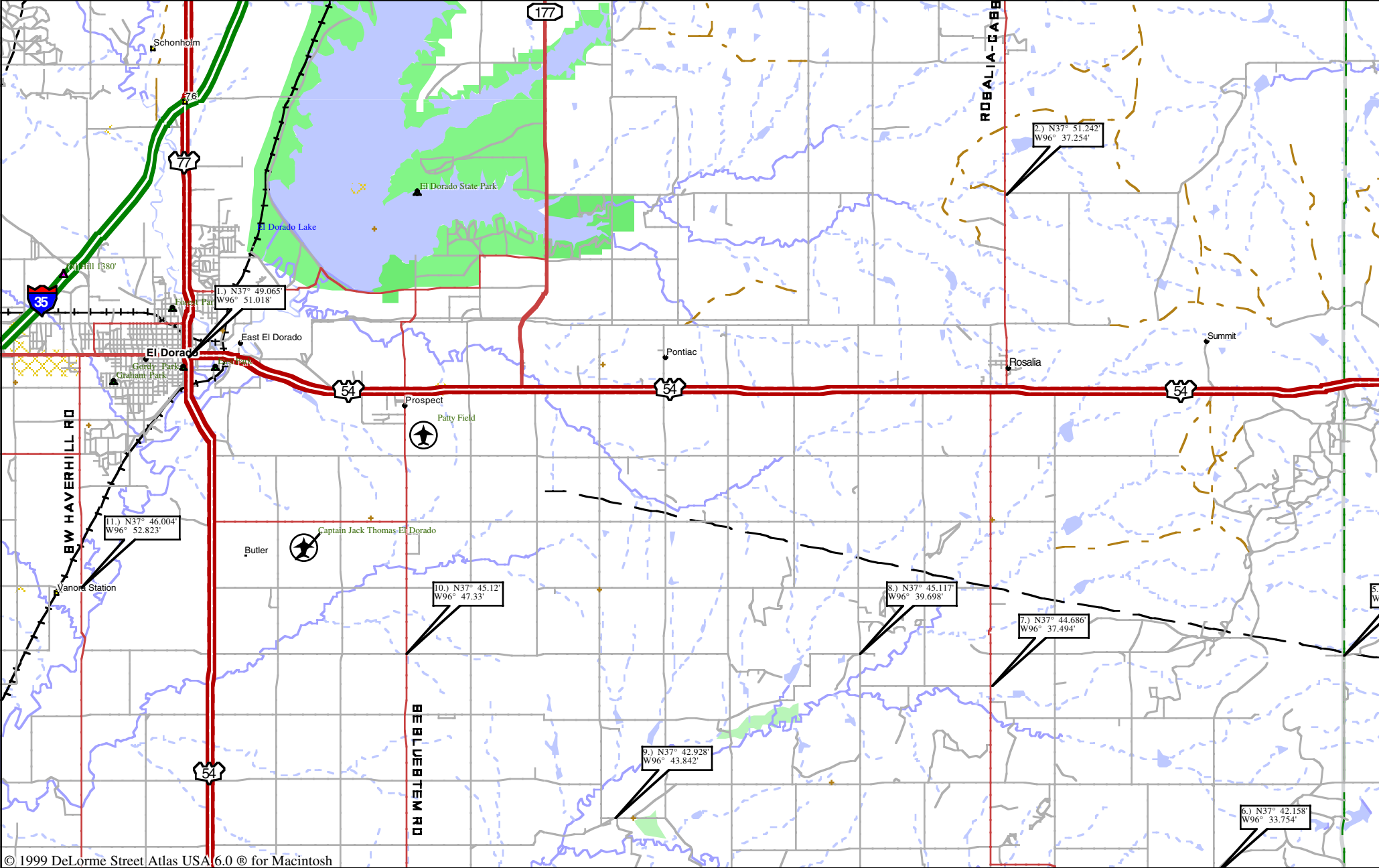
Major Connector

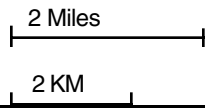
State Route

Trail

Toll Highway

US Highway





Local Road

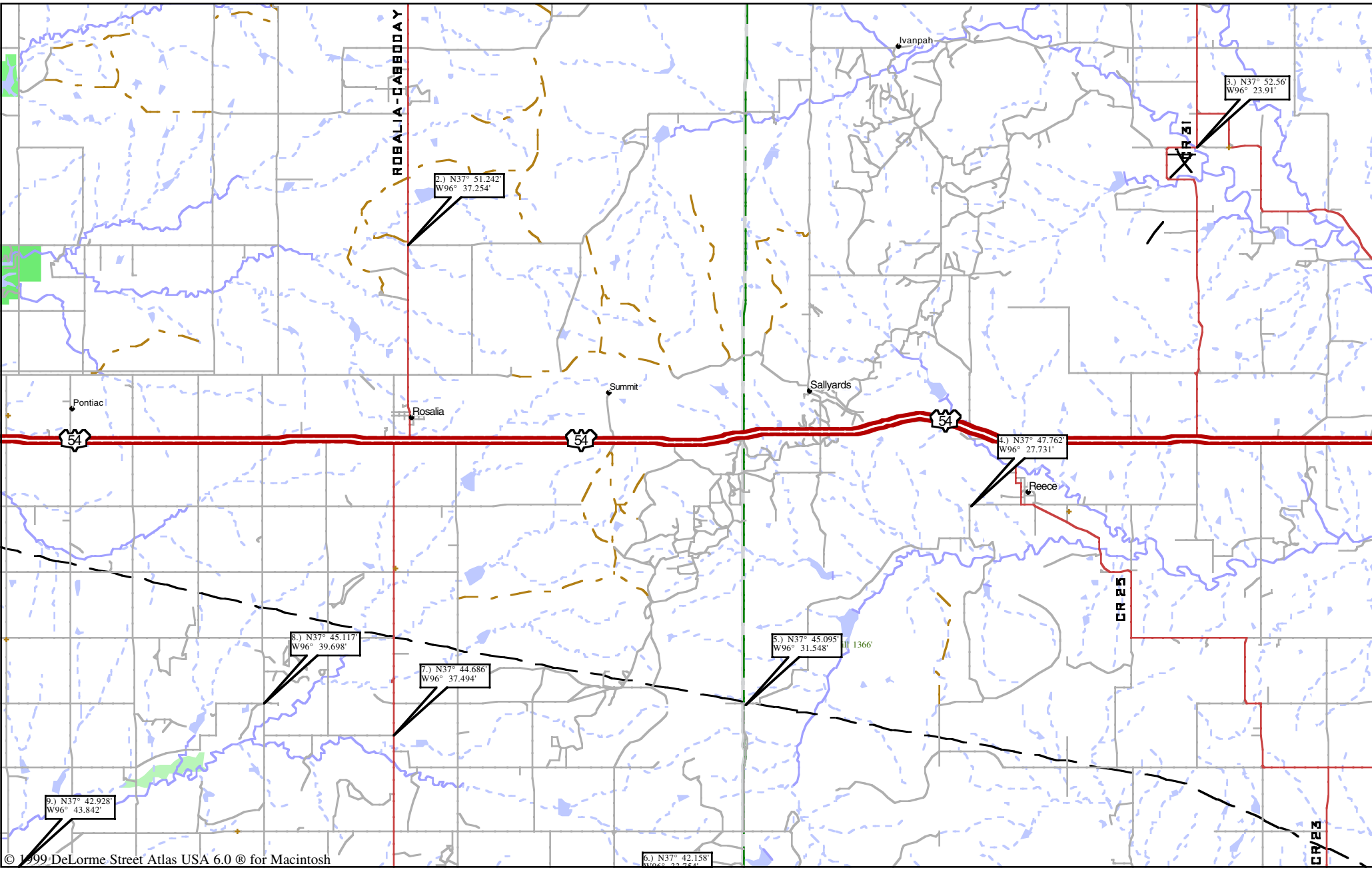
Major Connector

Trail

US Highway

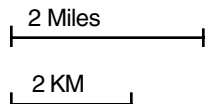
Utility/Pipe

Small Town



Mag 12.00  
Fri Oct 19 20:37 2012

Scale 1:125,000 (at center)



Local Road

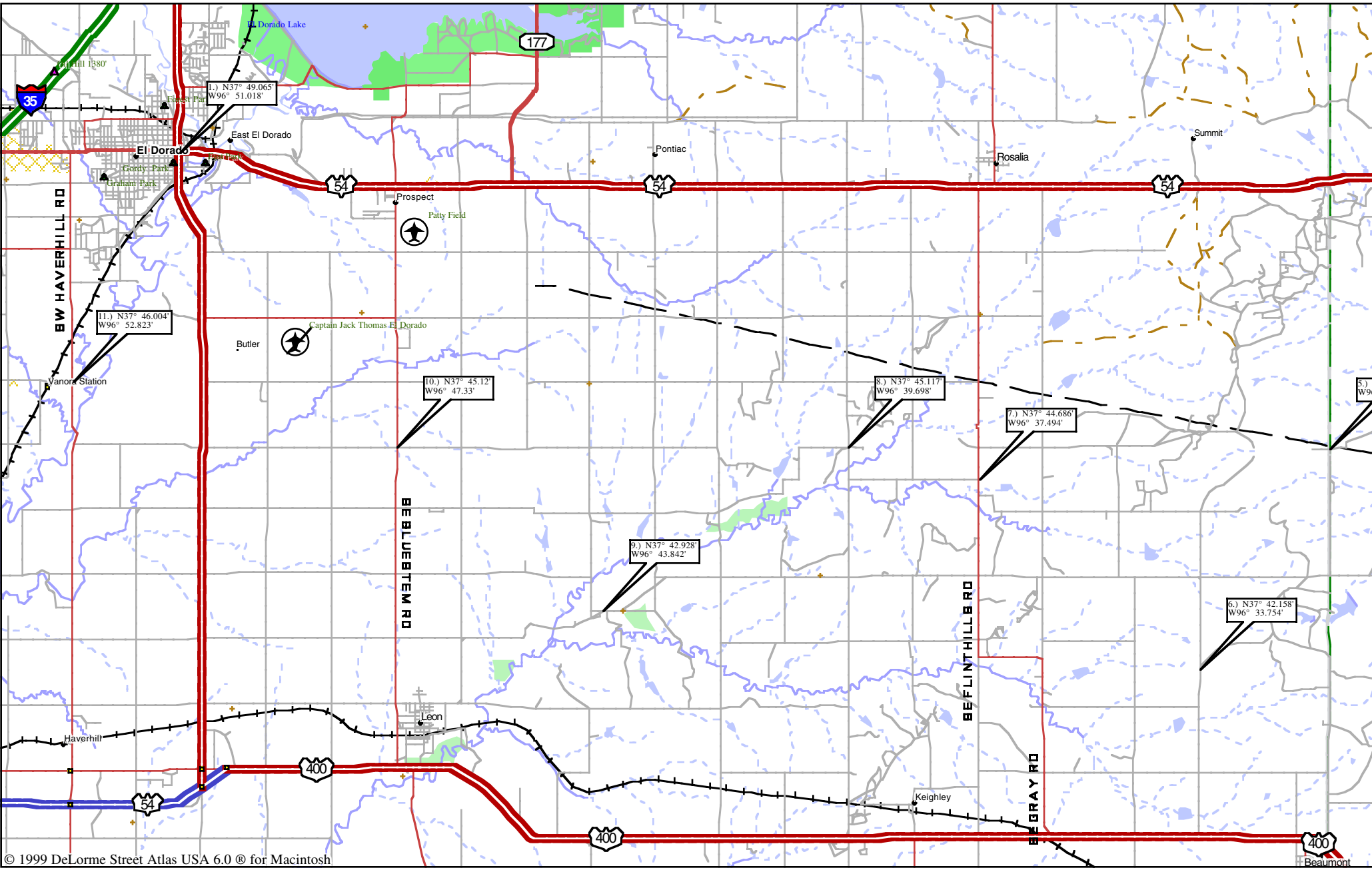
Major Connector

State Route

Trail

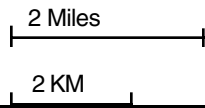
Interstate/Limited Access

Toll Highway



Mag 12.00  
Fri Oct 19 20:38 2012

Scale 1:125,000 (at center)



Local Road

Major Connector

State Route

Trail

Interstate/Limited Access

Toll Highway

